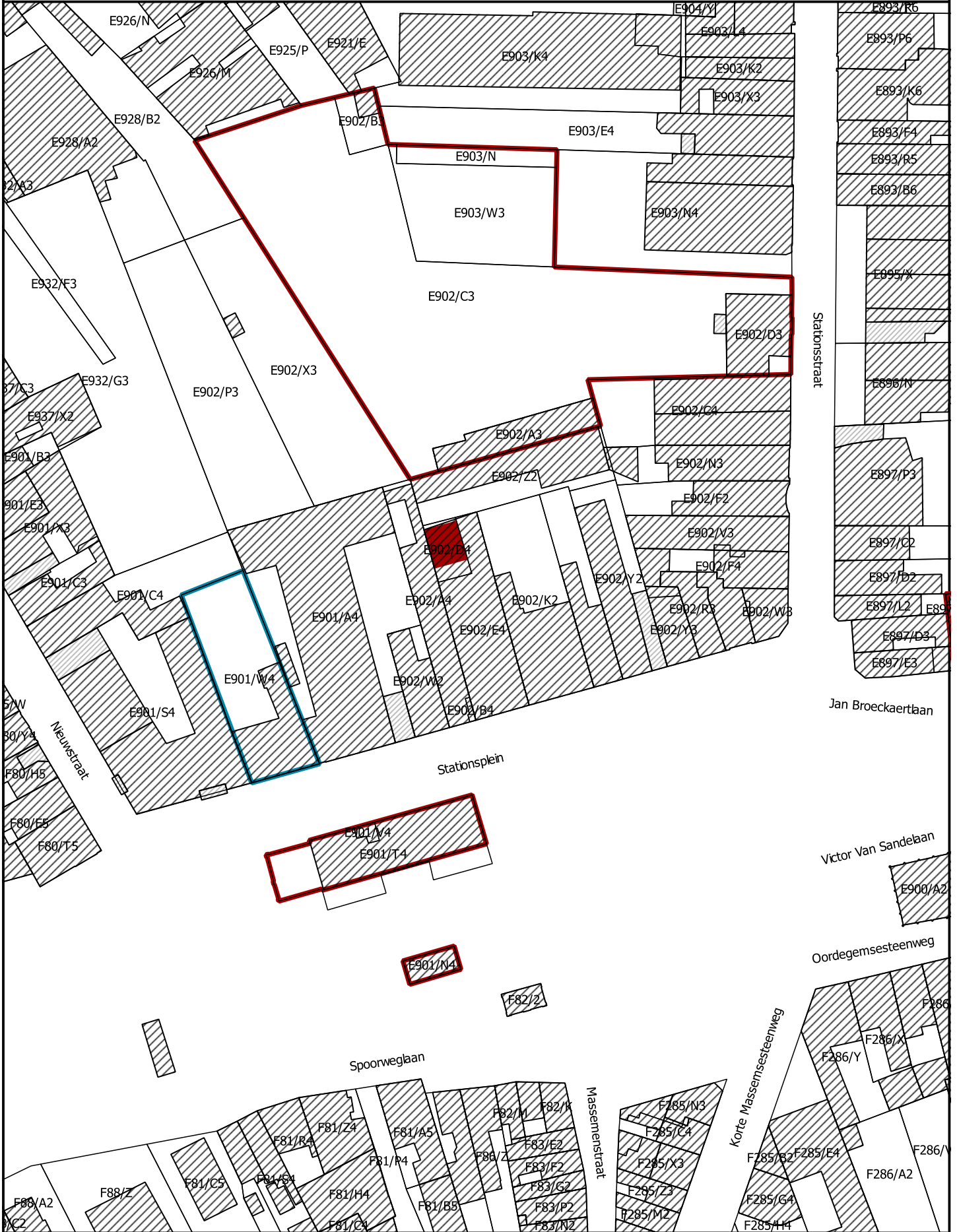
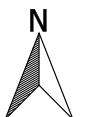



# 4.1. OMGEVINGSPLAN



- Monument
- Reeds beschermd monument
- Reeds beschermd dorpsgezicht

Schaal: 1:1.000



Afbakening gebaseerd op het GRB. Datum raadpleging: 23/02/2021